

# State of Wyoming Corner Record

(In compliance with the *CORNER PERPETUATION AND FILING ACT*, Wyoming Statutes, 1997, Section 33-29-140, et. seq., and the Rules and Regulations of the Board of Registration for Professional Engineers and Professional Land Surveyors)

Reverse side of this form may be used if more space is needed.

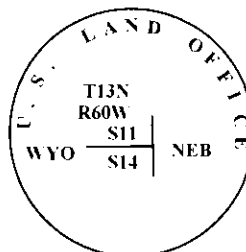
Record of original survey and citation of source of historical information (if corner is lost or obliterated). Description of corner monumentation evidence found and/or monument and accessories established to perpetuate the location of this corner. Sketch of relative location of monument, accessories, and reference points with course and distance to adjacent corner(s) (if determined in this survey). Method and rationale for reestablishment of lost or obliterated corner.

**G.L.O. Record: Unknown**

**Found: 3 1/4" diameter General Land Office Brass Cap on a 2 3/4" diameter Iron Pipe 0.6' NW'ly of a railroad tie fence corner post of a fence extending West and North.**

**Set: Nothing**

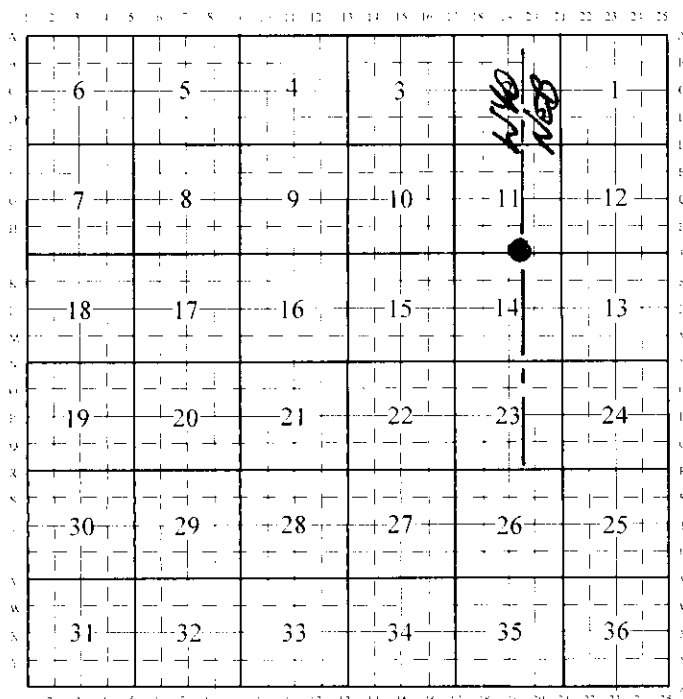
### Brass Cap Markings



Date of Field Work: June 3, 2005

Office Reference: Bert Macey Grain Bins

### CROSS INDEX DIAGRAM




Firm/Agency, Address

Paul A. Reid, P.L.S.  
1533 Pinion Drive  
Cheyenne, WY 82001

307-637-3400

This corner record was prepared by me or under my direction and supervision.

*SEAL & SIGNATURE*



RECORDED 6/14/2005 AT 9:17 AM REC# 419445 BK# 1887 PG# 2  
DEBRA K. LATHROP, CLERK OF LARAMIE COUNTY, WY PAGE 1 OF 1